



EAST PARK ENERGY

East Park Energy

EN010141

Environmental Statement Volume 2 – Technical Appendices

Appendix 9-2: Traffic Flow Diagrams

Document Reference: EN010141/DR/6.2

Infrastructure Planning (Applications: Prescribed Forms and
Procedure) Regulations 2009: Regulation 5(2)(a)

September 2025

Version P01

EAST PARK ENERGY

Planning Act 2008

Infrastructure Planning (Applications: Prescribed
Forms and Procedure) Regulations 2009

Environmental Statement Volume 2 – Technical Appendices

Appendix 9-2: Traffic Flow Diagrams

APFP Regulation Reference:	Regulation 5(2)(a)
Planning Inspectorate Scheme Reference:	EN010141
Application Document Number:	EN010141/DR/6.2
Author:	Axis PED Ltd

Version	Date	Status
P01	September 2025	DCO Submission

© AXIS P.E.D. Ltd 2025. All rights reserved.

This document and its accompanying documents contain information which is confidential and is intended only for the use of the client. If you are not one of the intended recipients any disclosure, copying, distribution or action taken in reliance on the contents of the information is strictly prohibited.

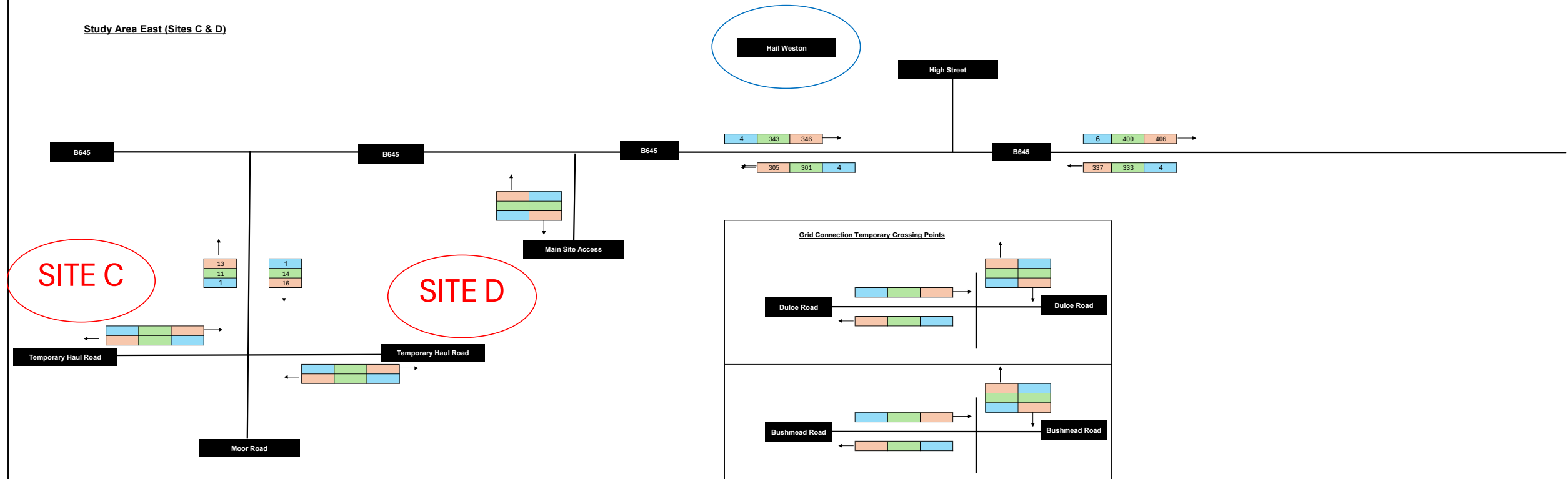
Unless expressly agreed, any reproduction of material from this document must be requested and authorised in writing from AXIS P.E.D. Ltd. Authorised reproduction of material must include all copyright and proprietary notices in the same form and manner as the original and must not be modified in any way. Acknowledgement of the source of the material must also be included in all references.

Key

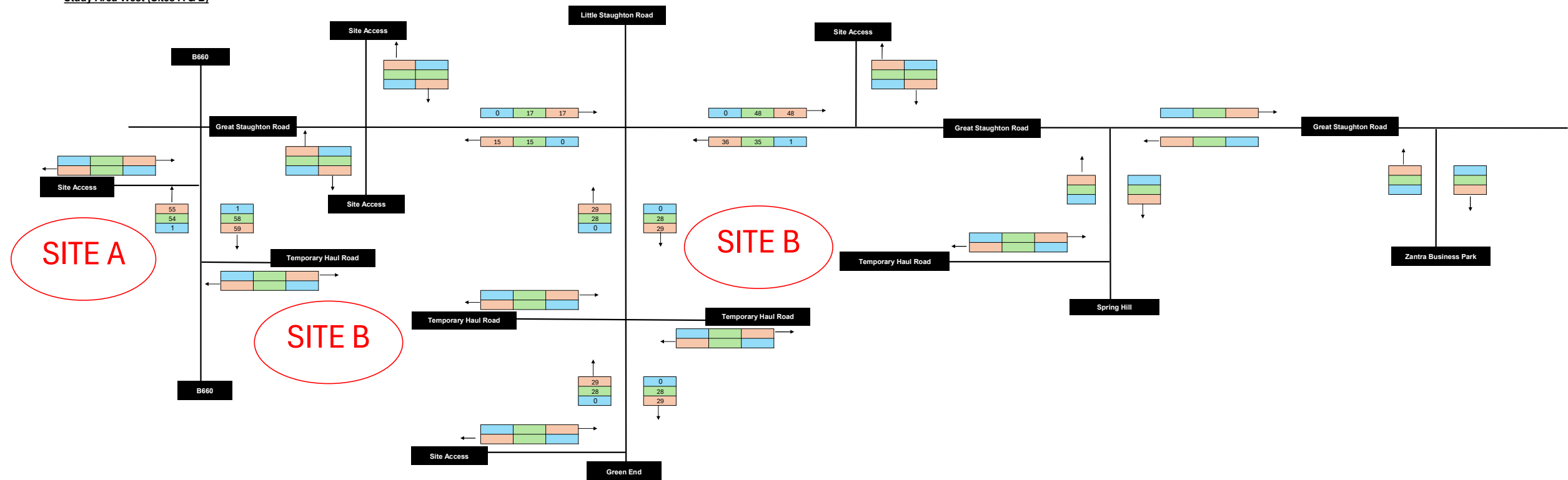
	Total Vehicles
	Lights
	HGVs

HGV to PCU Factor: 2

Study Area East (Sites C & D)



Study Area West (Sites A & B)

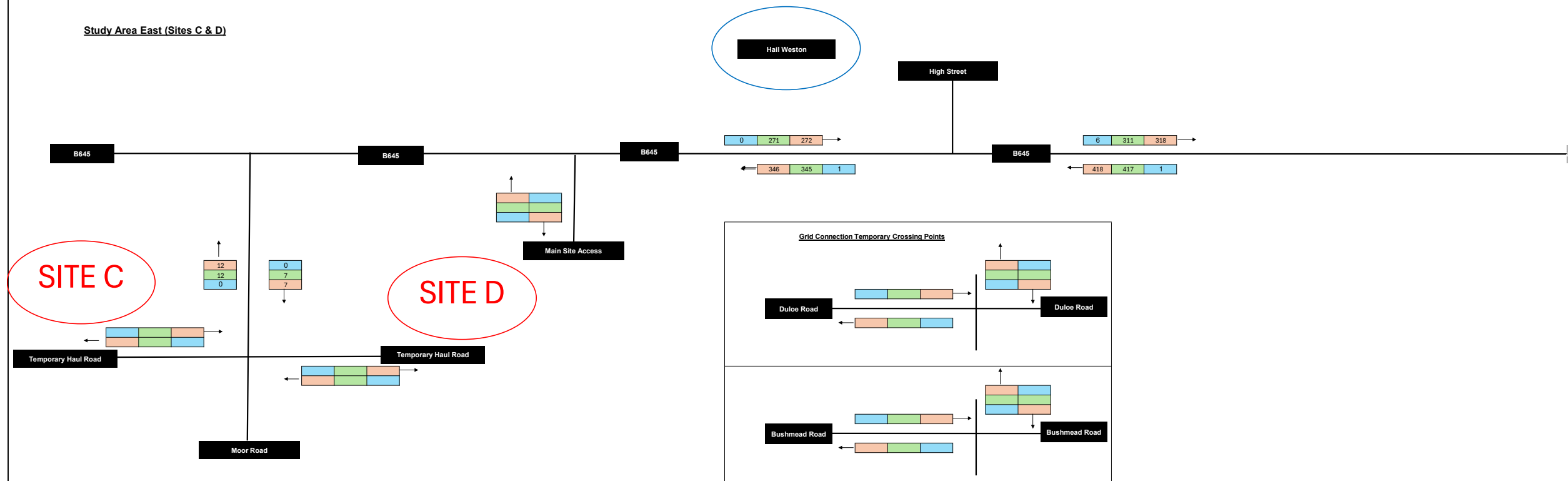


Key

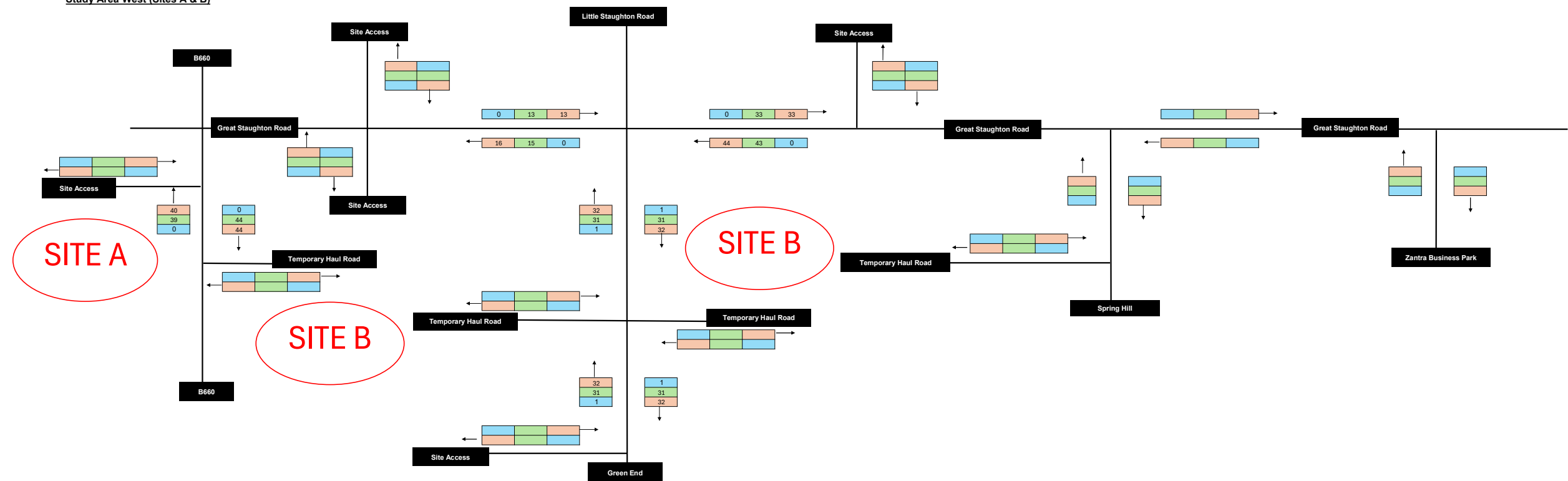
	Total Vehicles
	Lights
	HGVs

HGV to PCU Factor: 2

Study Area East (Sites C & D)



Study Area West (Sites A & B)

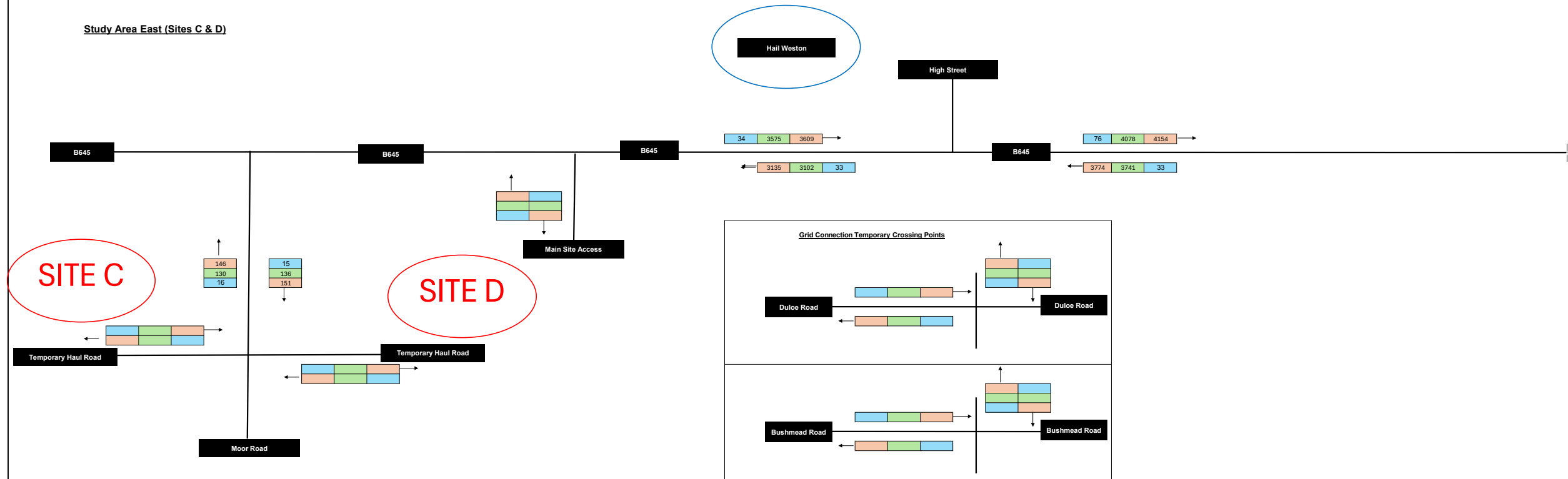


Key

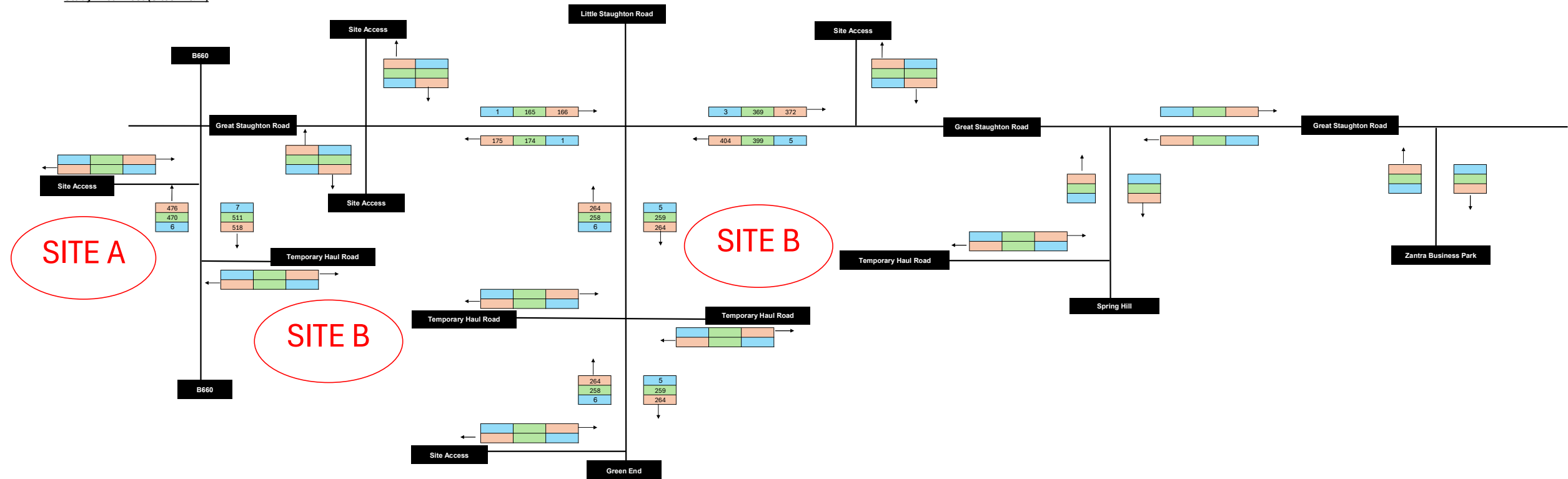
	Total Vehicles
	Lights
	HGVs

HGV to PCU Factor: 2

Study Area East (Sites C & D)



Study Area West (Sites A & B)

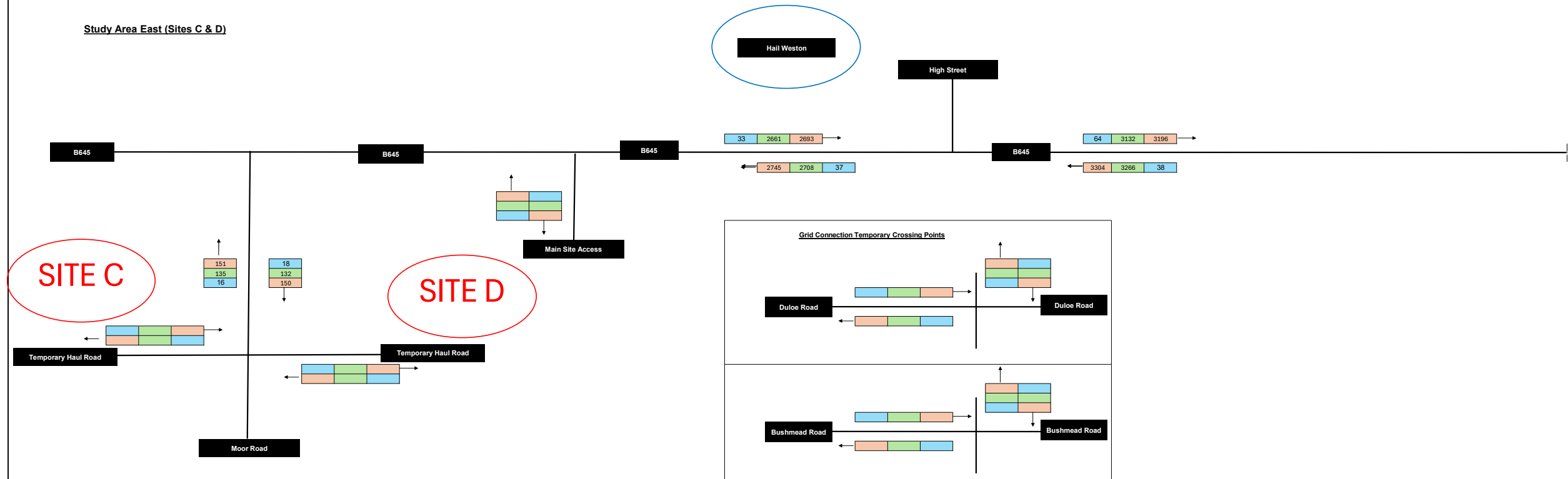


Key

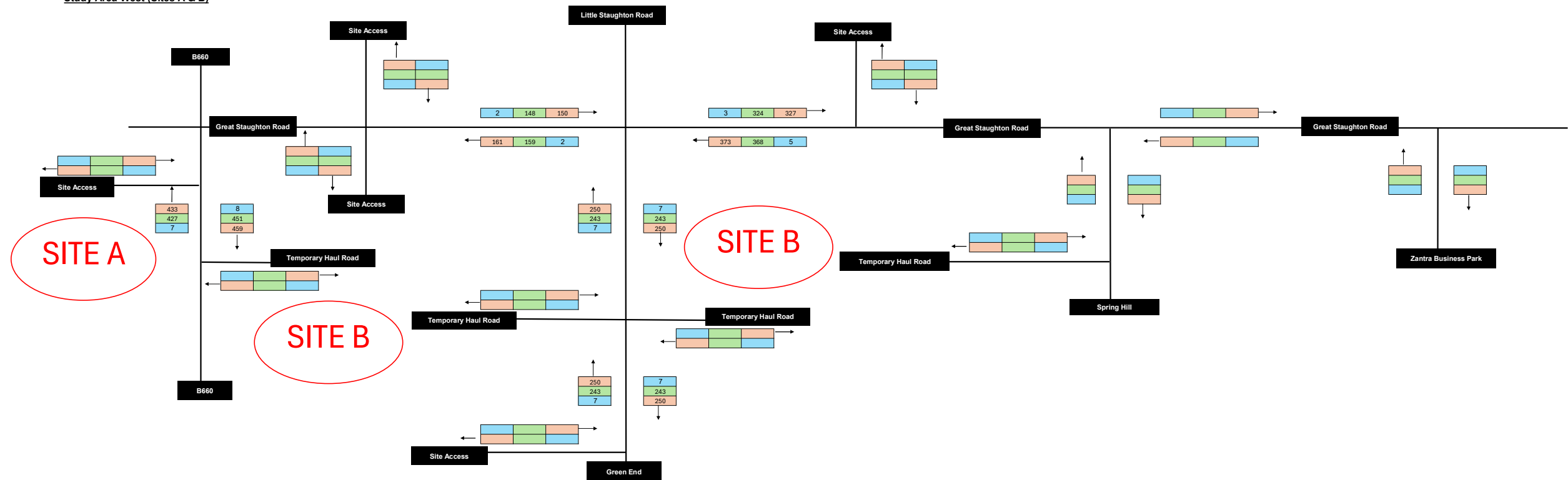
	Total Vehicles
	Lights
	HGVs

HGV to PCU Factor: 2

Study Area East (Sites C & D)



Study Area West (Sites A & B)

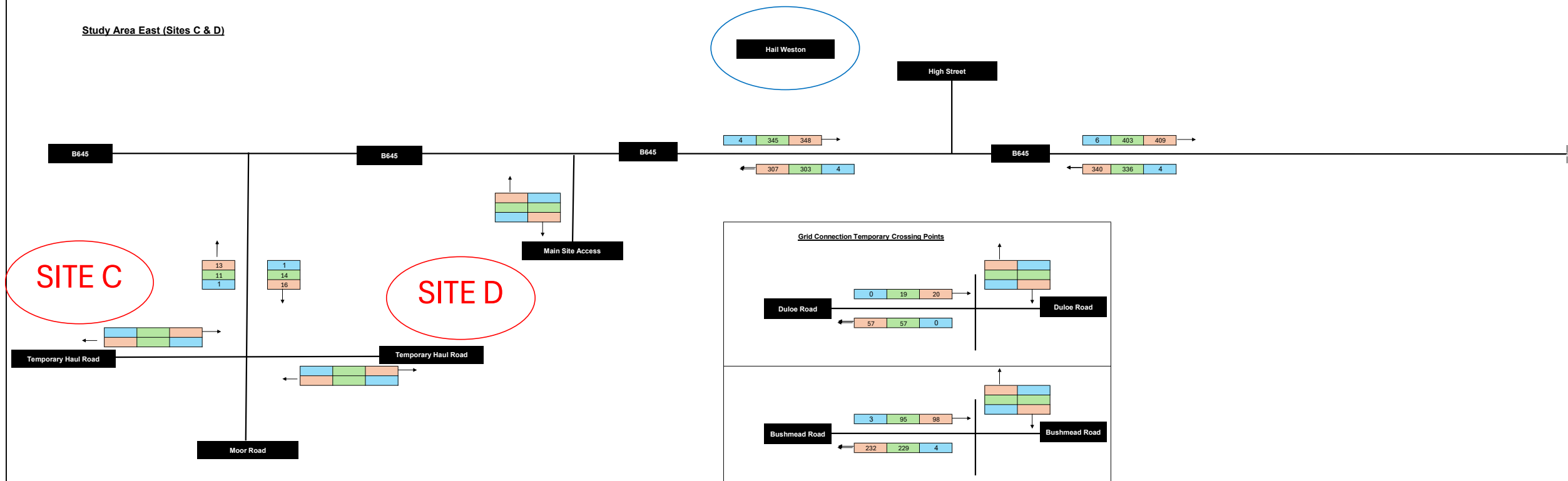


Key

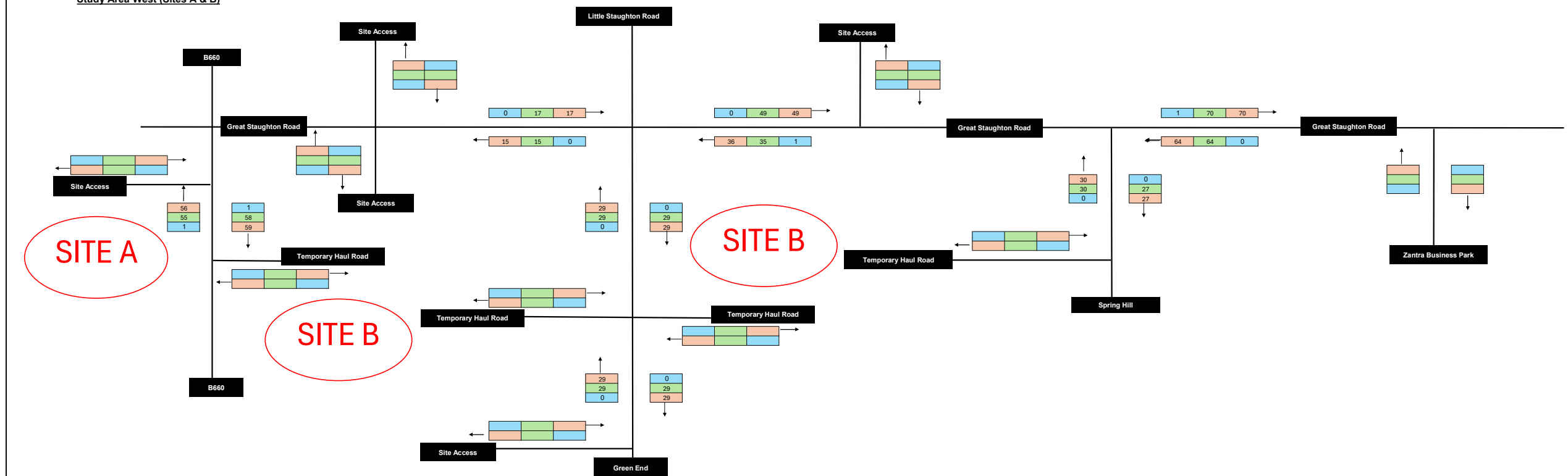
	Total Vehicles
	Lights
	HGVs

HGV to PCU Factor: 2

Study Area East (Sites C & D)



Study Area West (Sites A & B)

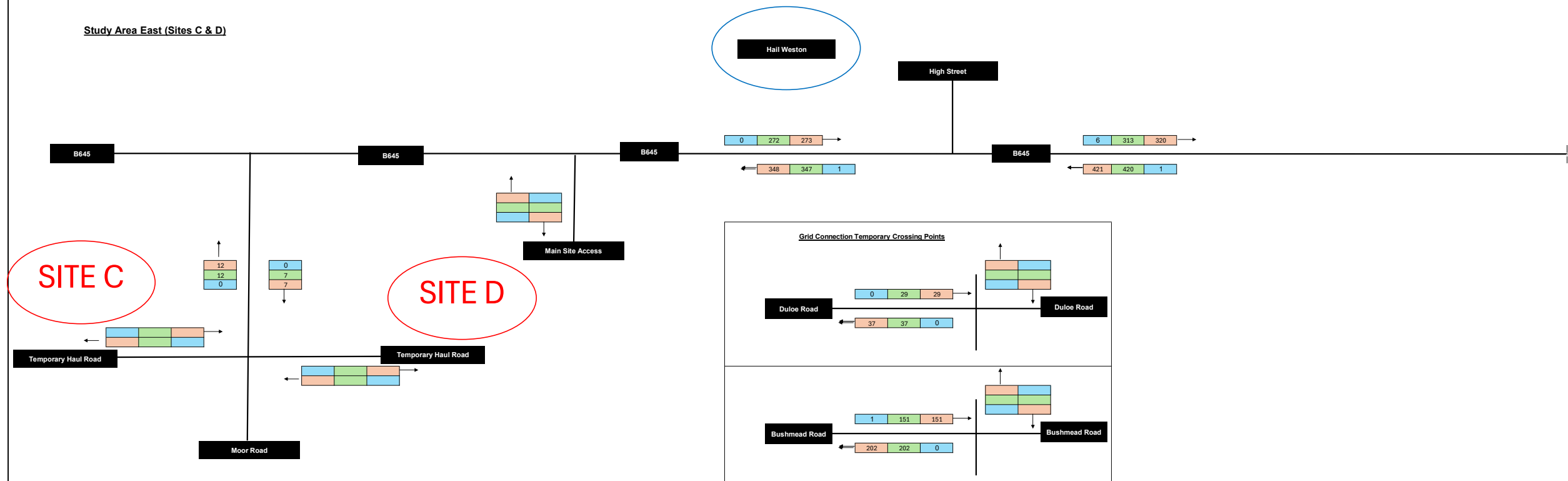


Key

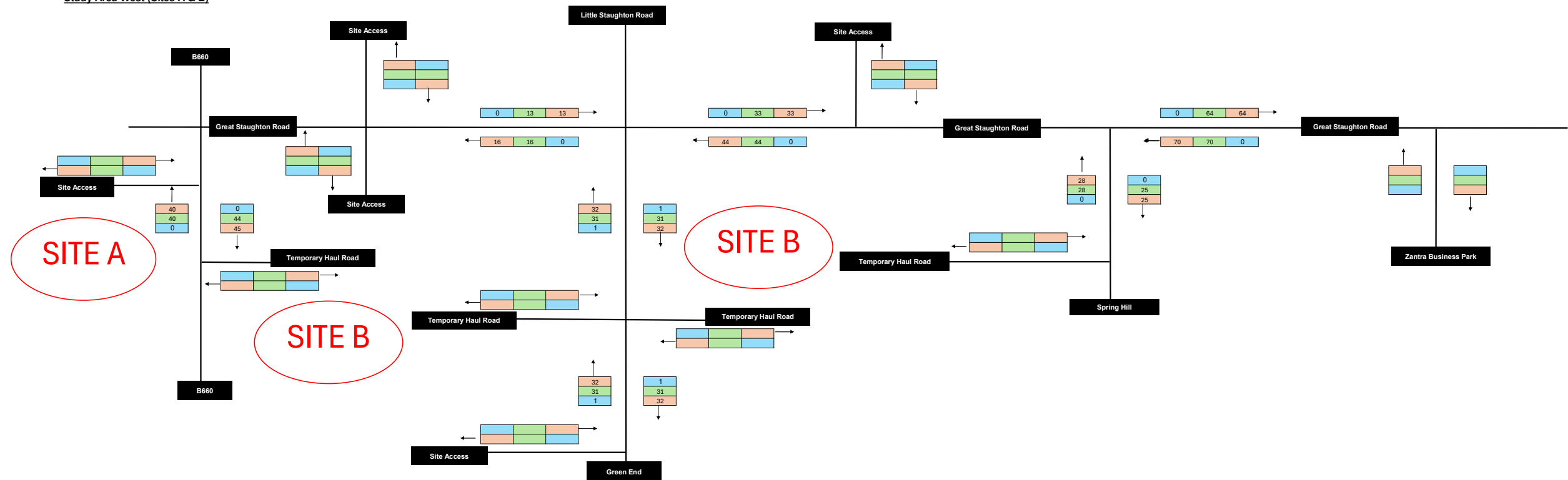
	Total Vehicles
	Lights
	HGVs

HGV to PCU Factor: 2

Study Area East (Sites C & D)



Study Area West (Sites A & B)

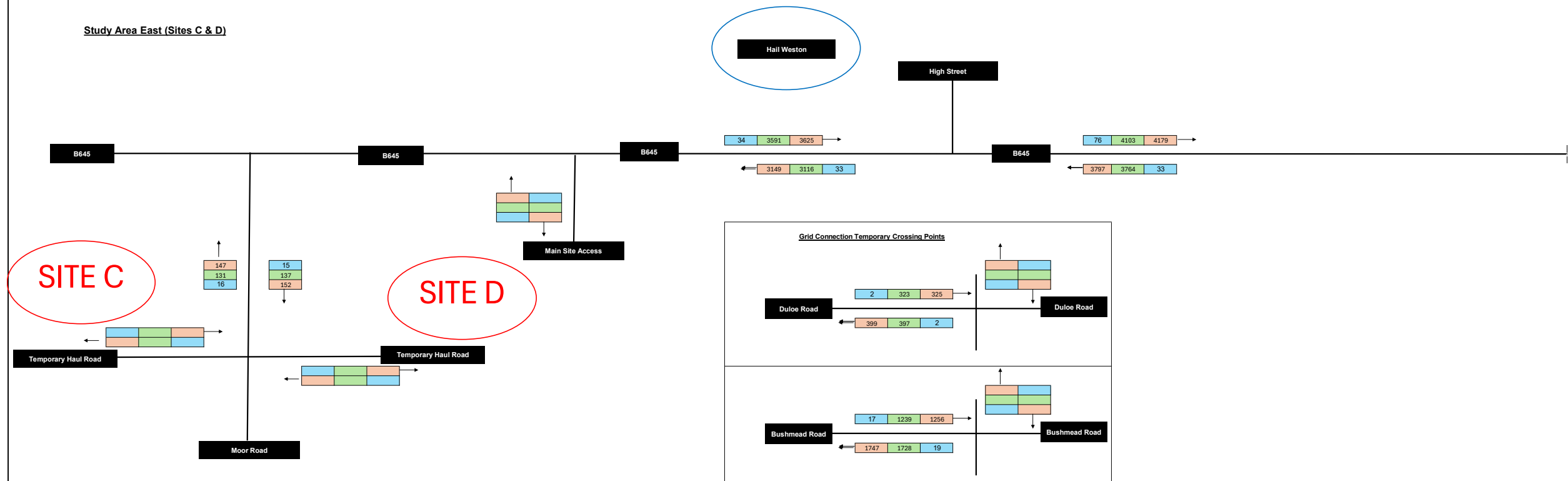


Key

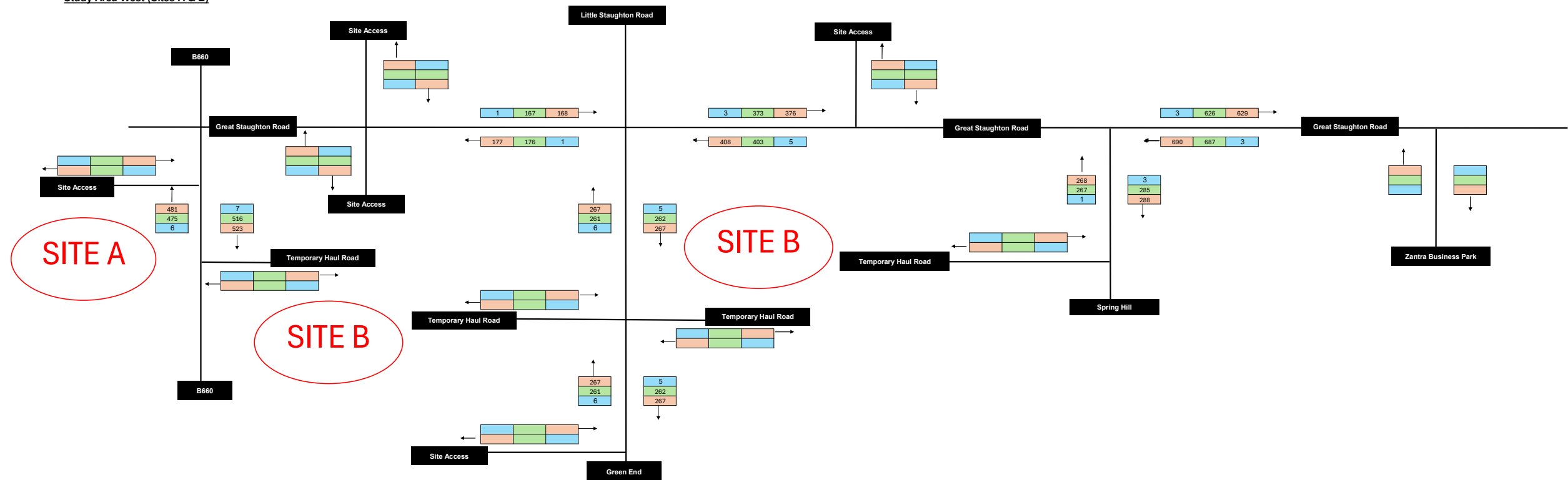
	Total Vehicles
	Lights
	HGVs

HGV to PCU Factor: 2

Study Area East (Sites C & D)



Study Area West (Sites A & B)

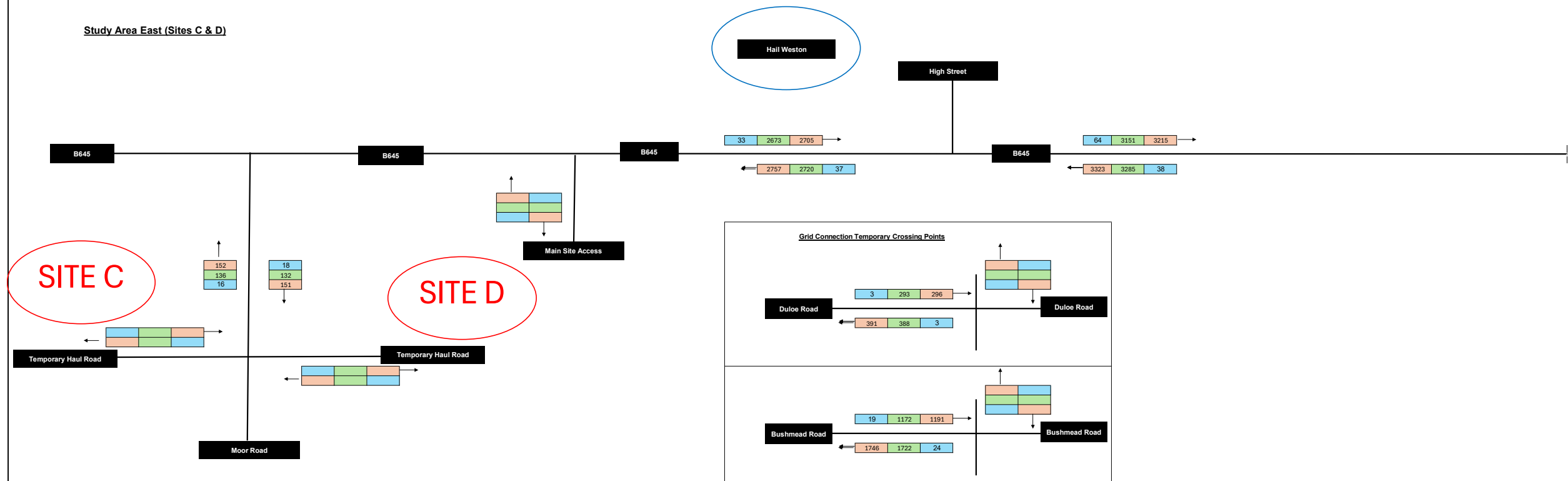


Key

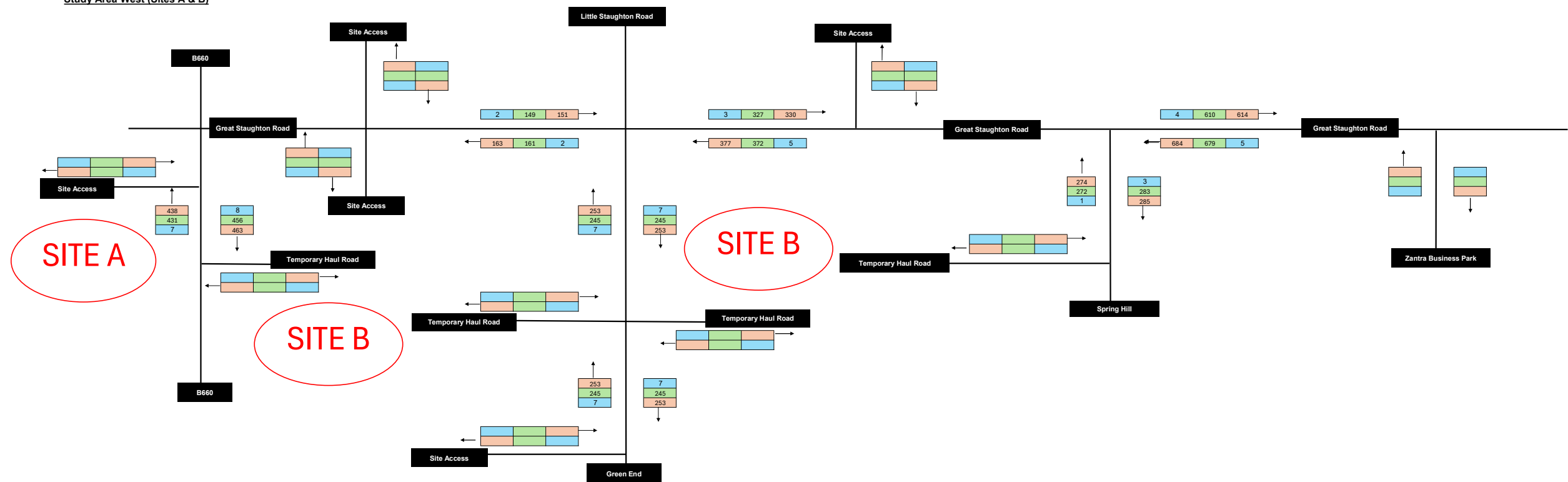
	Total Vehicles
	Lights
	HGVs

HGV to PCU Factor: 2

Study Area East (Sites C & D)



Study Area West (Sites A & B)

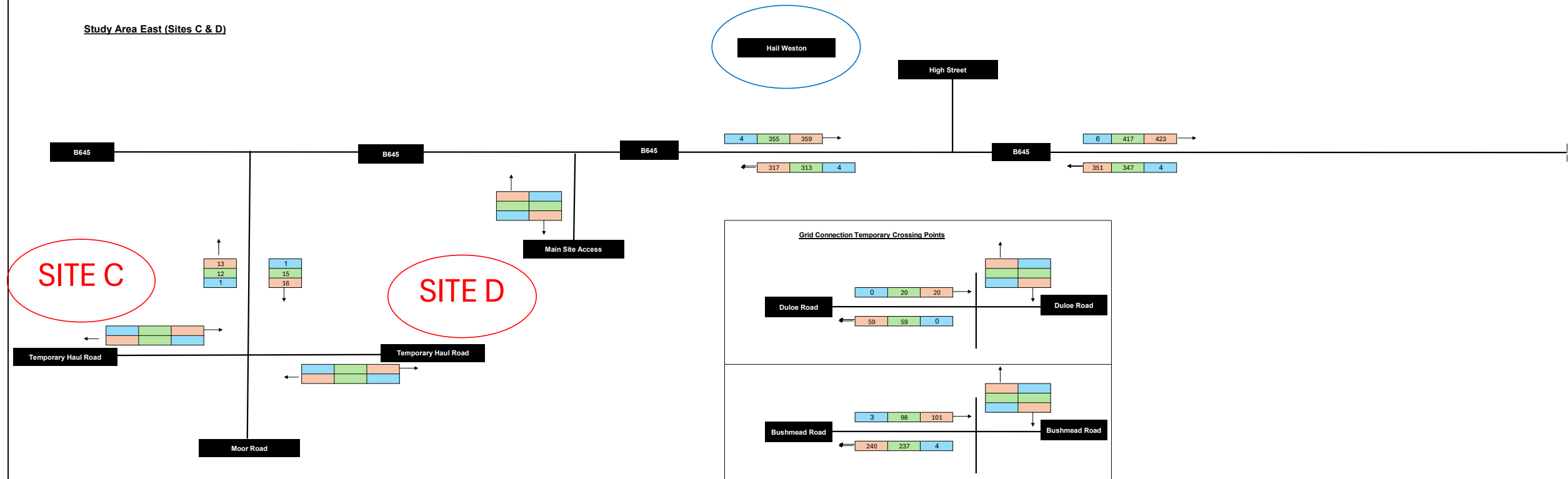


Key

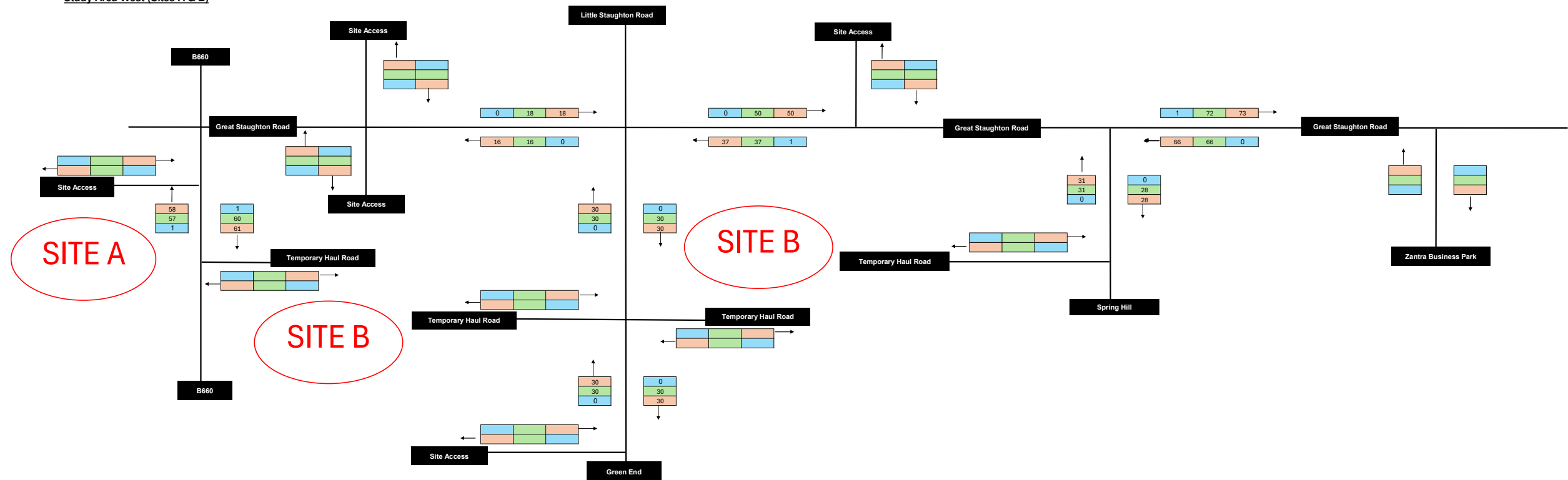
	Total Vehicles
	Lights
	HGVs

HGV to PCU Factor: 2

Study Area East (Sites C & D)



Study Area West (Sites A & B)

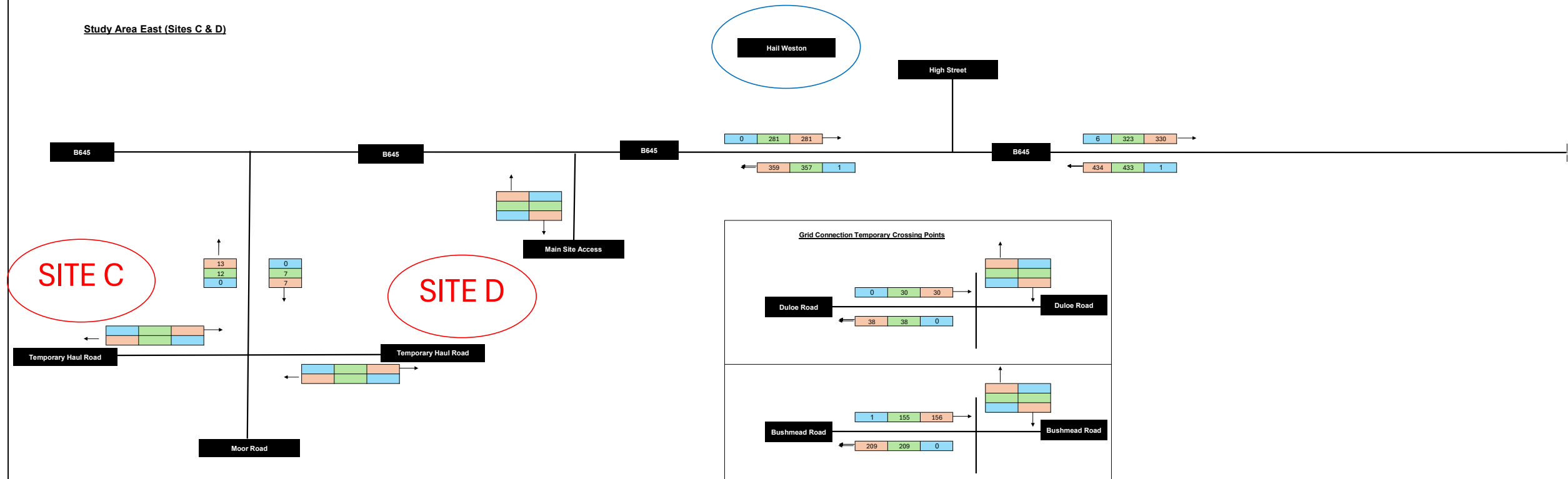


Key

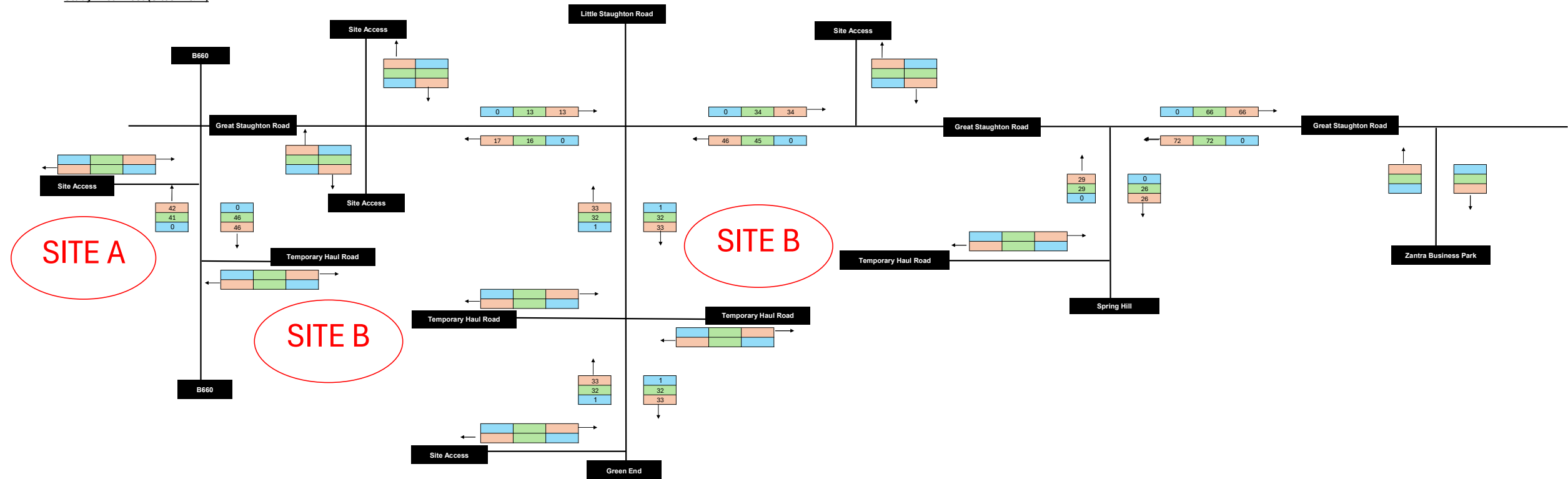
	Total Vehicles
	Lights
	HGVs

HGV to PCU Factor: 2

Study Area East (Sites C & D)



Study Area West (Sites A & B)

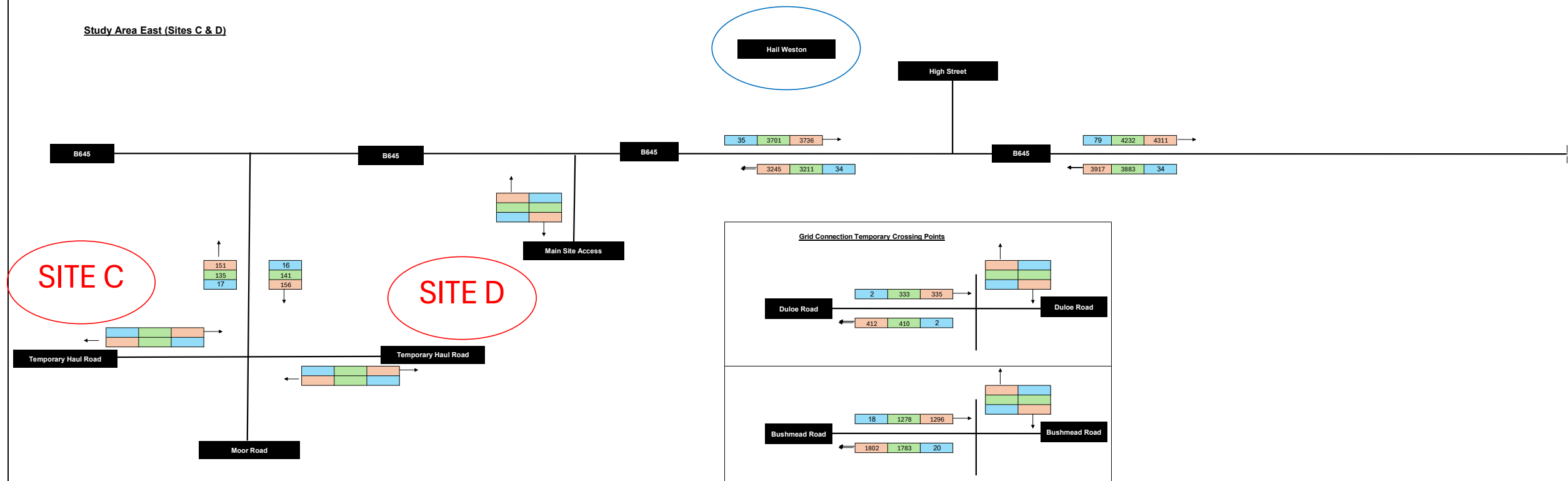


Key

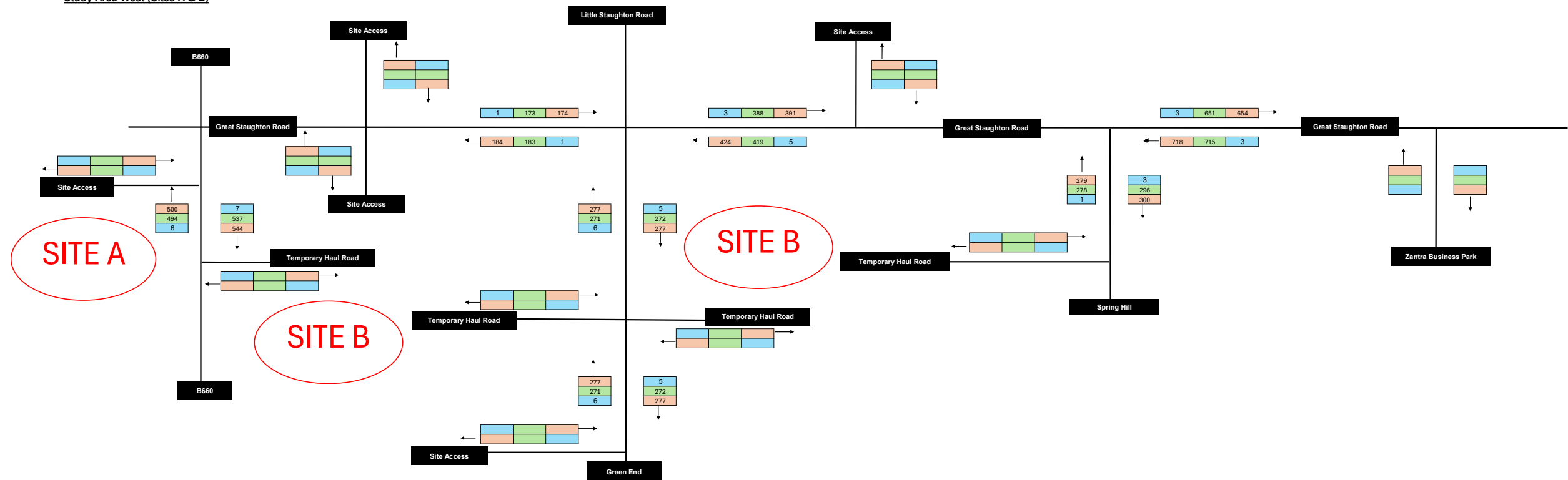
	Total Vehicles
	Lights
	HGVs

HGV to PCU Factor: 2

Study Area East (Sites C & D)



Study Area West (Sites A & B)

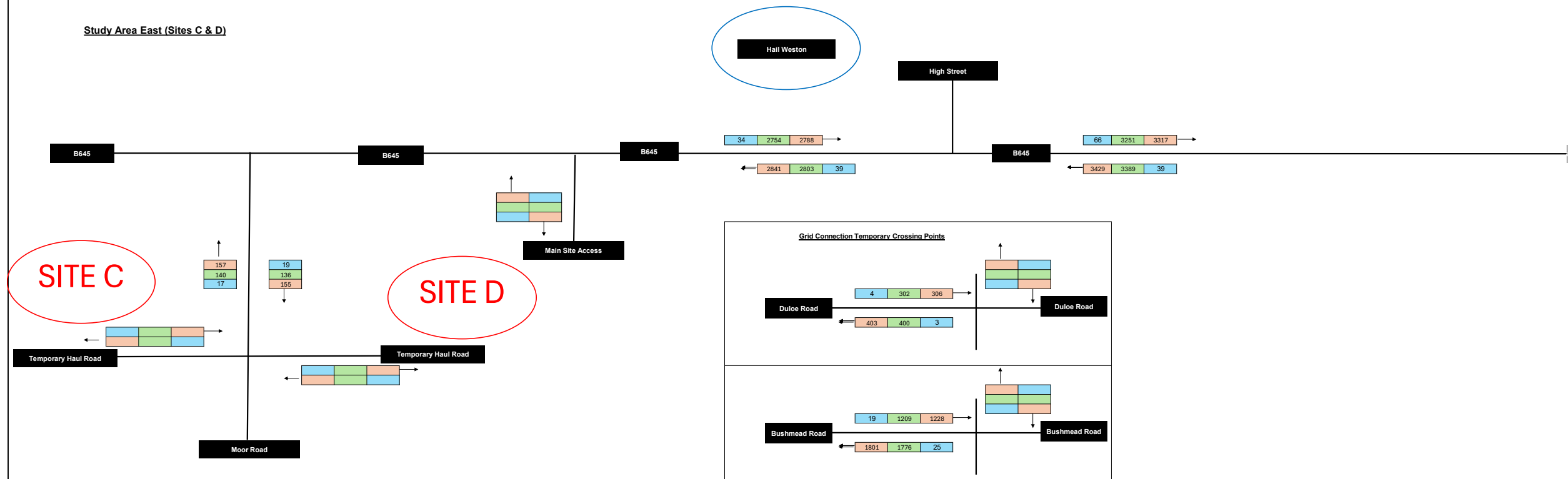


Key

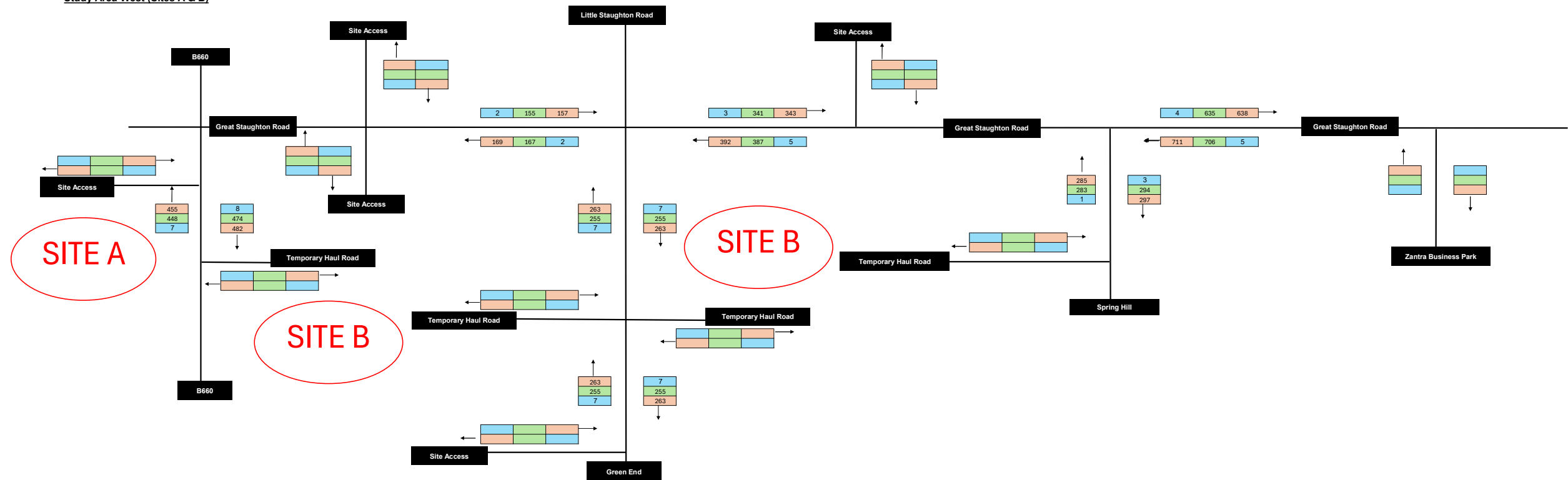
	Total Vehicles
	Lights
	HGVs

HGV to PCU Factor: 2

Study Area East (Sites C & D)



Study Area West (Sites A & B)



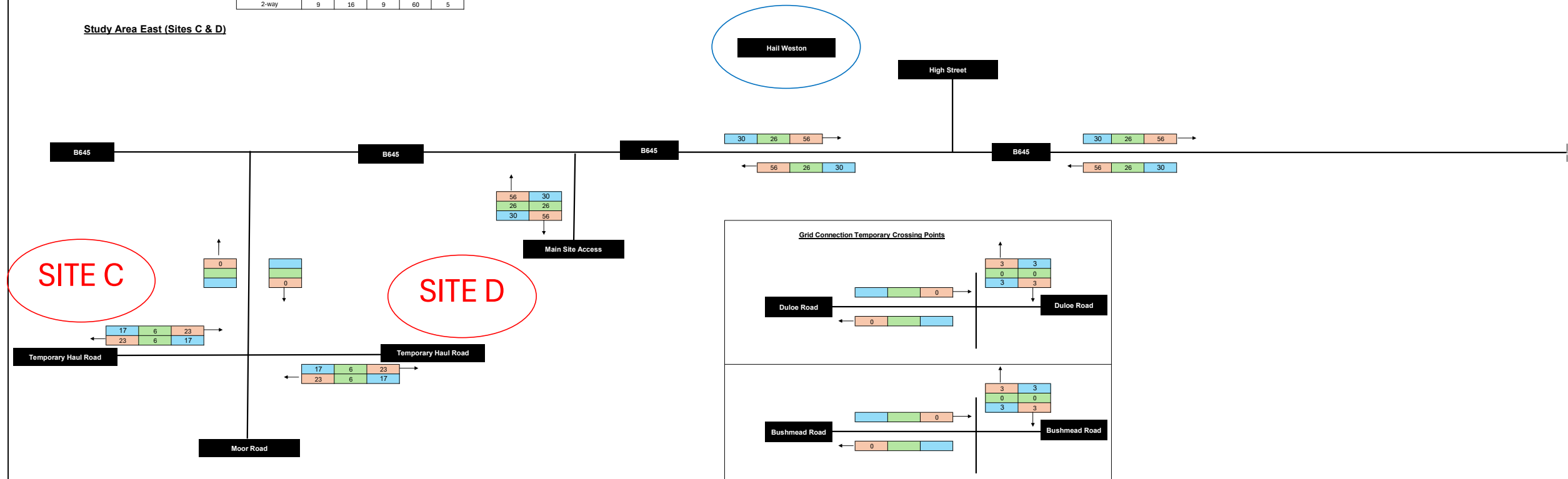
Key

	Total Vehicles
	Lights
	HGVs

HGV to PCU Factor: 2

Trip Gen					
Lights					
Site	A	B	C	D	Grid
Arr	1	2	3	26	0
Dep	1	2	3	26	0
2-way	2	4	6	52	0
HGVs					
Arr	5	8	4	30	3
Dep	5	8	4	30	3
2-way	9	16	9	60	5

Study Area East (Sites C & D)



Study Area West (Sites A & B)

